

BOARD OF ASSESSMENT APPEALS, STATE OF COLORADO 1313 Sherman Street, Room 315 Denver, Colorado 80203	Docket Number: 70733
Petitioner: EAST PANORAMA LAND ASSOCIATES LLC v. Respondent: ARAPAHOE COUNTY BOARD OF EQUALIZATION	
ORDER ON STIPULATION	

THE PARTIES TO THIS ACTION entered into a Stipulation, which has been approved by the Board of Assessment Appeals. A copy of the Stipulation is attached and incorporated as a part of this decision.

FINDINGS OF FACT AND CONCLUSIONS:

1. Subject property is described as follows:

County Schedule No.: 2075-34-2-29-001
Category: Valuation/Protest Appeal Property Type: Vacant Land
2. Petitioner is protesting the 2017 actual value of the subject property.
3. The parties agreed that the 2017 actual value of the subject property should be reduced to:

Total Value: \$2,131,576
(Reference Attached Stipulation)

4. The Board concurs with the Stipulation.


ORDER:

Respondent is ordered to reduce the 2017 actual value of the subject property, as set forth above.

The Arapahoe County Assessor is directed to change his/her records accordingly.

DATED AND MAILED this 16th day of January 2018.

BOARD OF ASSESSMENT APPEALS




Diane M. DeVries

I hereby certify that this is a true and correct copy of the decision of the Board of Assessment Appeals.



Debra A. Baumbach



Christine Fontenot



BOARD OF ASSESSMENT APPEALS
STATE OF COLORADO
DOCKET NUMBER 70733
STIPULATION as To Tax Years 2017/2018 Actual Value

STATE OF COLORADO
BOARD OF ASSESSMENT APPEALS
2018 JAN -9 AM 9:40

EAST PANORAMA LAND ASSOCIATES LLC,

Petitioner,

vs.

ARAPAHOE COUNTY BOARD OF EQUALIZATION,

Respondent.

THE PARTIES TO THIS ACTION entered into a Stipulation regarding tax year 2017/2018 valuation of the property listed in this Petition and jointly moves the Board of Assessment Appeals to enter its Order based on this stipulation. Conference calls with the petitioner and respondent have resulted in the following agreement:

Subject property is classified as **VACANT LAND** and is located at: **7700 South Chester Street**, County Schedule Number: **2075-34-2-29-001**.

A brief narrative as to why the reduction was made: Comparable market sales indicate that adjustment to this value is correct.


The parties have agreed that the 2017/2018 actual value of the subject property should be reduced as follows:

ORIGINAL VALUE 2017/2018		NEW VALUE 2017/2018	
Land	\$2,337,857	Land	\$2,131,576
Improvements	\$0	Improvements	\$0
Personal	\$0	Personal	\$0
Total	<u>\$2,337,857</u>	Total	<u>\$2,131,576</u>

The valuation, as established above, shall be binding only with respect to the tax years 2017/2018. This valuation, as established above, is for purposes of settlement only and does not reflect an appraised value. Respondent reserves the right to account for any value added or subtracted by any "unusual conditions" (as defined in and limited by C.R.S. § 39-1-104(11)(b)(I)) that may have occurred between 1/1/2017 and 1/1/2018. Petitioner does not waive the right to dispute any value added or subtracted by any "unusual condition" so accounted for by the Assessor.

Both parties agree that the hearing before the Board of Assessment Appeals be vacated or is unnecessary if one has not yet been scheduled. Petitioner agrees to waive the right to any further appeal for the assessment year covered by this Stipulation.

DATED the 22nd day of December 2017.


Edward Bosier
RH Jacobson
7238 S. Sundown Circle
Littleton, CO 80120
(303) 347-8865


Ronald A. Carl, #21673
Arapahoe Cnty. Bd. Equalization
5334 S. Prince St.
Littleton, CO 80120-1136
(303) 795-4639


Marc Scott
Arapahoe County Assessor
5334 S. Prince St.
Littleton, CO 80120-1136
(303) 795-4600