

BOARD OF ASSESSMENT APPEALS, STATE OF COLORADO 1313 Sherman Street, Room 315 Denver, Colorado 80203	Docket Number: 70239
Petitioner: GEORGE T LATSIS v. Respondent: ARAPAHOE COUNTY BOARD OF EQUALIZATION	
ORDER ON STIPULATION	

THE PARTIES TO THIS ACTION entered into a Stipulation, which has been approved by the Board of Assessment Appeals. A copy of the Stipulation is attached and incorporated as a part of this decision.

FINDINGS OF FACT AND CONCLUSIONS:

1. Subject property is described as follows:

County Schedule No.: 034196366
Category: Valuation/Protest Appeal Property Type: Residential
2. Petitioner is protesting the 2017 actual value of the subject property.
3. The parties agreed that the 2017 actual value of the subject property should be reduced to:

Total Value: \$625,000
 (Reference Attached Stipulation)
4. The Board concurs with the Stipulation.

ORDER:

Respondent is ordered to reduce the 2017 actual value of the subject property, as set forth above.

The Arapahoe County Assessor is directed to change his/her records accordingly.

DATED AND MAILED this 20th day of November 2017.

BOARD OF ASSESSMENT APPEALS

Diane M. DeVries

Diane M. DeVries

I hereby certify that this is a true and correct copy of the decision of the Board of Assessment Appeals.

Debra A. Baumbach

Debra A. Baumbach

Christine Fontenot

Christine Fontenot



2017 NOV 15 AM 10:16

**BOARD OF ASSESSMENT APPEALS
STATE OF COLORADO
DOCKET NUMBER 70239
STIPULATION as To Tax Year 2017/2018 Actual Value**

GEORGE LATSIS,

Petitioners,

vs.

ARAPAHOE COUNTY BOARD OF COUNTY EQUALIZATION,

Respondent.

THE PARTIES TO THIS ACTION entered into a Stipulation regarding tax year 2017/2018 valuation of the property listed in this Petition and jointly moves the Board of Assessment Appeals to enter its Order based on this stipulation. Conference calls with the petitioner and respondent have resulted in the following agreement:

Subject property is currently classified as **RESIDENTIAL** and is located at: **8895 East Mexico Drive**, County Schedule Number: **1973-21-4-23-001**.

A brief narrative as to why the reduction was made: Comparable sales indicate that adjustment to this value is correct.


The parties have agreed that the 2017/2018 actual value of the subject property should be reduced as follows:

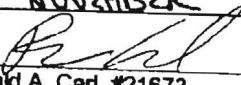
ORIGINAL VALUE 2017/2018		NEW VALUE ✓ 2017/2018	
Land	\$100,000	Land	\$100,000
Improvements	\$574,600	Improvements	\$525,000
Personal	\$0	Personal	\$0
Total	\$674,000	Total	\$625,000


The valuation, as established above, shall be binding only with respect to the tax year 2017/2018. This valuation, as established above, is for purposes of settlement only and does not reflect an appraised value.

Both parties agree that the hearing before the Board of Assessment Appeals be vacated or is unnecessary if one has not yet been scheduled. Petitioner agrees to waive the right to any further appeal for the assessment year covered by this Stipulation.

DATED the 13TH day of NOVEMBER 2017.


George T. Latsis
8895 E. Mexico Drive
Denver, CO 80231
(303) 304-7484


Ronald A. Carl, #21673
Arapahoe Cnty. Bd. Equalization
5334 S. Prince St.
Littleton, CO 80120-1136
(303) 795-4639


Marc Scott
Arapahoe County Assessor
5334 S. Prince St.
Littleton, CO 80120-1136
(303) 795-4600