

<b>BOARD OF ASSESSMENT APPEALS, STATE OF COLORADO</b> 1313 Sherman Street, Room 315 Denver, Colorado 80203	<b>Docket Number: 60930</b>
Petitioner: <b>RESPOND SKYVIEW, LLC,</b>  v.  Respondent: <b>DOUGLAS COUNTY BOARD OF EQUALIZATION.</b>	
<b>ORDER ON STIPULATION</b>	

**THE PARTIES TO THIS ACTION** entered into a Stipulation, which has been approved by the Board of Assessment Appeals. A copy of the Stipulation is attached and incorporated as a part of this decision.

**FINDINGS OF FACT AND CONCLUSIONS:**

1. Subject property is described as follows:

**County Schedule No.: R0467170+3**

**Category: Valuation      Property Type: Vacant Land**

2. Petitioner is protesting the 2012 actual value of the subject property.
3. The parties agreed that the 2012 actual value of the subject property should be reduced to:

**Total Value:            \$1,123,433**

(Reference Attached Stipulation)

4. The Board concurs with the Stipulation.

**ORDER:**

Respondent is ordered to reduce the 2012 actual value of the subject property, as set forth above.

The Douglas County Assessor is directed to change his/her records accordingly.

**DATED AND MAILED** this 22nd day of March 2013.

**BOARD OF ASSESSMENT APPEALS**

*Diane M. DeVries*

\_\_\_\_\_  
Diane M. DeVries


I hereby certify that this is a true and correct copy of the decision of the Board of Assessment Appeals.

*Debra A. Baumbach*

\_\_\_\_\_  
Debra A. Baumbach

\_\_\_\_\_  
Cara McKeller

*CM*



2013 MAR 19 PM 3: 19

<b>BOARD OF ASSESSMENT APPEALS, STATE OF COLORADO</b> 1313 Sherman Street, Room 315 Denver, Colorado 80203	
Petitioner:  <b>RESPOND SKYVIEW LLC</b>	
v.	
Respondent:  <b>DOUGLAS COUNTY BOARD OF EQUALIZATION</b>	Docket Number: <b>60930</b>
Attorneys for Respondent:  Robert D. Clark, Reg. No. 8103 Senior Assistant County Attorney Office of the County Attorney Douglas County, Colorado 100 Third Street Castle Rock, Colorado 80104 Phone Number: 303-660-7414 FAX Number: 303-688-6596 E-mail: <a href="mailto:attorney@douglas.co.us">attorney@douglas.co.us</a>	Schedule Nos.: <b>R0467170+3</b>
<b>STIPULATION (As to Tax Year 2012 Actual Values)</b>	

Petitioner and Respondent hereby enter into this Stipulation regarding the tax year 2012 valuations of the subject properties, and jointly move the Board of Assessment Appeals to enter its order based on this Stipulation.

The Petitioner and Respondent agree and stipulate as follows:

1. The properties subject to this Stipulation are described as set forth in the County Schedule Numbers on the Attachment to this Stipulation.
2. The subject properties are classified as Commercial Vacant Land property.

3. Attachment A reflects the actual values of the subject properties, as assigned by the Assessor for tax year 2012.

4. Attachment A further reflects the actual values of the subject properties after a timely appeal, as assigned by the Board of Equalization.

5. After further review and negotiation, the Petitioner and the Respondent agree to the following tax year 2012 actual values of the subject properties, as also shown on Attachment A.


6. The valuations, as established on Attachment A, shall be binding only with respect to tax year 2012.


7. Brief Narrative as to why the reductions were made:

A review of the property characteristics with primary consideration to present worth sellout analysis indicated that a change in value was warranted.

8. Both parties agree that the hearing scheduled before the Board of Assessment Appeals on March 28, 2013 at 8:30 a.m. be vacated.

DATED this 18<sup>th</sup> day of March, 2013

  
KENDRA L. GOLDSTEIN, #40136  
Attorney for Petitioner  
Sterling Property Tax Specialists Inc.  
950 S. Cherry Street, #320  
Denver, CO 80246  
303-757-8865

  
ROBERT D. CLARK, #8103  
Senior Assistant County Attorney  
for Respondent DOUGLAS COUNTY  
BOARD OF EQUALIZATION  
100 Third Street  
Castle Rock, CO 80104  
303-660-7414

Docket Number 60930

DOCKET NO. 60830

ATTACHMENT A

PARCEL #		ASSESSOR VALUES	BOE VALUES	STIPULATED VALUES
R0467170	Land	\$347,043	\$347,043	\$308,612
R0467171	Land	\$351,275	\$351,275	\$312,379
R0467172	Land	\$298,372	\$298,372	\$265,334
R0467173	Land	\$266,630	\$266,630	\$237,108
	Totals	\$1,263,320	\$1,263,320	\$1,123,433