

BOARD OF ASSESSMENT APPEALS, STATE OF COLORADO 1313 Sherman Street, Room 315 Denver, Colorado 80203	Docket Number: 57920
Petitioner: BCCCC, LLLP, v. Respondent: ARAPAHOE COUNTY BOARD OF EQUALIZATION.	
ORDER ON STIPULATION	

THE PARTIES TO THIS ACTION entered into a Stipulation, which has been approved by the Board of Assessment Appeals. A copy of the Stipulation is attached and incorporated as a part of this decision.

FINDINGS OF FACT AND CONCLUSIONS:

1. Subject property is described as follows:

County Schedule No.: 1973-27-3-19-010

Category: Valuation Property Type: Vacant Land
2. Petitioner is protesting the 2011 actual value of the subject property.
3. The parties agreed that the 2011 actual value of the subject property should be reduced to:

Total Value: \$214,650

(Reference Attached Stipulation)
4. The Board concurs with the Stipulation.

ORDER:

Respondent is ordered to reduce the 2011 actual value of the subject property, as set forth above.

The Arapahoe County Assessor is directed to change his/her records accordingly.

DATED AND MAILED this 5th day of June 2012.

BOARD OF ASSESSMENT APPEALS

Diane M. DeVries

Diane M. DeVries


I hereby certify that this is a true and correct copy of the decision of the Board of Assessment Appeals.

Debra A. Baumbach

Debra A. Baumbach

Cara McKeller

Cara McKeller



BOARD OF ASSESSMENT APPEALS
STATE OF COLORADO
DOCKET NUMBER 57920

2012 JUN - 1 11:21

STIPULATION (As To Tax Year 2011 Actual Value)

BCCCC, LLLP

Petitioners,

vs.

ARAPAHOE COUNTY BOARD OF EQUALIZATION,

Respondent.

THE PARTIES TO THIS ACTION entered into a Stipulation, regarding the tax year 2011 valuation of the subject properties and jointly moves the Board of Assessment Appeals to enter its Order based on this stipulation. A conference call with the petitioner and respondent have resulted in the following agreement:

Subject property is classified as VACANT LAND and described as follows: 8990 E. Vassar Ave., County Schedule Number: 1973-27-3-19-010.

A brief narrative as to why the reduction was made: Analyzed market information and applied developer's discount.


The parties have agreed that the 2011 actual value of the subject property should be reduced as follows:

ORIGINAL VALUE		NEW VALUE (2011)	
Land	\$405,000	Land	\$214,650
Improvements	\$0	Improvements	\$0
Personal	\$0	Personal	\$0
Total	<u>\$405,000</u>	Total	<u>\$214,650</u>


The valuation, as established above, shall be binding only with respect to the tax year 2011.

Both parties agree that the hearing before the Board of Assessment Appeals be vacated or is unnecessary if one has not yet been scheduled.

DATED the 11th day of May 2012.



Barbara J. Mueller
1550 17th Street, #500
Denver, CO 80202
(303) 892-9400



Ronald A. Carl, #21673
Arapahoe Cnty. Bd. Equalization
5334 S. Prince St.
Littleton, CO 80120-1136



Corbin Sakdol
Arapahoe County Assessor
5334 S. Prince St.
Littleton, CO 80166-0001