

BOARD OF ASSESSMENT APPEALS, STATE OF COLORADO 1313 Sherman Street, Room 315 Denver, Colorado 80203	Docket Number: 57324
Petitioner: MILE HIGH BANKS, v. Respondent: ARAPAHOE COUNTY BOARD OF EQUALIZATION.	
ORDER ON STIPULATION	

THE PARTIES TO THIS ACTION entered into a Stipulation, which has been approved by the Board of Assessment Appeals. A copy of the Stipulation is attached and incorporated as a part of this decision.

FINDINGS OF FACT AND CONCLUSIONS:

1. Subject property is described as follows:

County Schedule No.: 2075-27-4-13-007

Category: Valuation Property Type: Commercial Real
2. Petitioner is protesting the 2010 actual value of the subject property.
3. The parties agreed that the 2010 actual value of the subject property should be reduced to:

Total Value: \$2,000,000

(Reference Attached Stipulation)
4. The Board concurs with the Stipulation.

ORDER:

Respondent is ordered to reduce the 2010 actual value of the subject property, as set forth above.

The Arapahoe County Assessor is directed to change his/her records accordingly.

DATED AND MAILED this 23rd day of January 2012.

BOARD OF ASSESSMENT APPEALS

Diane M. DeVries

Diane M. DeVries

I hereby certify that this is a true and correct copy of the decision of the Board of Assessment Appeals.

Debra A. Baumbach

Debra A. Baumbach

CM

Cara McKeller



BOARD OF ASSESSMENT APPEALS
STATE OF COLORADO
DOCKET NUMBER 57324

STATE OF COLORADO
BOARD OF ASSESSMENT APPEALS
2012 JUN 19 PM 1:06

STIPULATION (As To Tax Year 2010 Actual Value)

MILE HIGH BANKS

Petitioners,

vs.

ARAPAHOE COUNTY BOARD OF EQUALIZATION,

Respondent.

THE PARTIES TO THIS ACTION entered into a Stipulation, regarding the tax year 2010 valuation of the subject properties and jointly moves the Board of Assessment Appeals to enter its Order based on this stipulation. A conference call with the petitioner and respondent have resulted in the following agreement:

Subject property is classified as COMMERCIAL and described as follows: 7340 S. Clinton Street, County Schedule Number 2075-27-4-13-007.

A brief narrative as to why the reduction was made: Analyzed cost and market information.


The parties have agreed that the 2010 actual value of the subject property should be reduced as follows:


ORIGINAL VALUE		NEW VALUE (2010)	
Land	\$1,535,500	Land	\$1,535,500
Improvements	\$625,250	Improvements	\$464,500
Personal	\$0	Personal	\$0
Total	\$2,160,750	Total	\$2,000,000


The valuation, as established above, shall be binding only with respect to the tax year 2010.

Both parties agree that the hearing before the Board of Assessment Appeals be vacated or is unnecessary if one has not yet been scheduled.

DATED the 29th day of December 2011.


Stevens & Associates, Inc.
Todd J. Stevens
9800 Mt. Pyramid Court, Suite 220
Englewood, CO 80112
(303) 347-1878


Ronald A. Carl, #21673
Arapahoe Cnty. Bd. Equalization
5334 S. Prince St.
Littleton, CO 80120-1136
(303) 795-4639


Corbin Sakdol
Arapahoe County Assessor
5334 S. Prince St.
Littleton, CO 80120-1136
(303) 795-4600