

<b>BOARD OF ASSESSMENT APPEALS, STATE OF COLORADO</b> 1313 Sherman Street, Room 315 Denver, Colorado 80203	<b>Docket Number: 57072</b>
Petitioner: <b>OCHSNER PROPERTIES LLC,</b>  v. Respondent: <b>DOUGLAS COUNTY BOARD OF EQUALIZATION.</b>	
<b>ORDER ON STIPULATION</b>	

**THE PARTIES TO THIS ACTION** entered into a Stipulation, which has been approved by the Board of Assessment Appeals. A copy of the Stipulation is attached and incorporated as a part of this decision.

**FINDINGS OF FACT AND CONCLUSIONS:**

1. Subject property is described as follows:  

**County Schedule No.: R0077497+3**

**Category: Valuation      Property Type: Commercial Real**
2. Petitioner is protesting the 2010 actual value of the subject property.
3. The parties agreed that the 2010 actual value of the subject property should be reduced to:  

**Total Value:            \$1,950,000**

(Reference Attached Stipulation)
4. The Board concurs with the Stipulation.

**ORDER:**

Respondent is ordered to reduce the 2010 actual value of the subject property, as set forth above.

The Douglas County Assessor is directed to change his/her records accordingly.

**DATED AND MAILED** this 10th day of March 2011.

**BOARD OF ASSESSMENT APPEALS**

*Diane M. DeVries*

\_\_\_\_\_  
Diane M. DeVries


I hereby certify that this is a true and correct copy of the decision of the Board of Assessment Appeals.

*Debra A. Baumbach*

\_\_\_\_\_  
Debra A. Baumbach

*CM*

\_\_\_\_\_  
Cara McKeller



**BOARD OF ASSESSMENT APPEALS,  
STATE OF COLORADO**  
1313 Sherman Street, Room 315  
Denver, Colorado 80203

STATE OF COLORADO  
BOARD OF ASSESSMENT APPEALS  
2011 MAR -8 PM 12: 23

Petitioner:

**OCHSNER PROPERTIES LLC,**

v.

Respondent:

**DOUGLAS COUNTY BOARD OF  
EQUALIZATION.**

Docket Number: **57072**

Schedule Nos.:  
**R0077497+3**

Attorneys for Respondent:

Robert D. Clark, Reg. No. 8103  
Michelle B. Whisler, Reg. No. 30037  
Senior Assistant County Attorney  
Office of the County Attorney  
Douglas County, Colorado  
100 Third Street  
Castle Rock, Colorado 80104  
Phone Number: 303-660-7414  
FAX Number: 303-688-6596  
E-mail: [attorney@douglas.co.us](mailto:attorney@douglas.co.us)

**STIPULATION (As to Tax Year 2010 Actual Values)**

Petitioner and Respondent hereby enter into this Stipulation regarding the tax year 2010 valuations of the subject properties, and jointly move the Board of Assessment Appeals to enter its order based on this Stipulation.

The Petitioner and Respondent agree and stipulate as follows:

1. The properties subject to this Stipulation are described as set forth in the County Schedule Numbers on the Attachment to this Stipulation.
2. The subject properties are classified as Commercial property.

3. Attachment A reflects the actual values of the subject properties, as assigned by the Assessor for tax year 2010.

4. Attachment A further reflects the actual values of the subject properties after a timely appeal, as assigned by the Board of Equalization.

5. After further review and negotiation, the Petitioner and the Respondent agree to the following tax year 2010 actual values of the subject properties, as also shown on Attachment A.

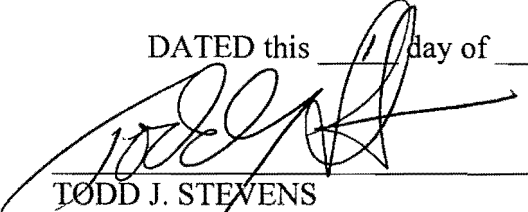
6. The valuations, as established on Attachment A, shall be binding only with respect to tax year 2010.


7. Brief Narrative as to why the reductions were made:

Further review of account data and of updated income and expense information from the subject property indicated that a change in value was warranted.

8. Both parties agree that the hearing scheduled before the Board of Assessment Appeals on March 10, 2011 at 8:30 a.m. be vacated.

DATED this 11 day of March, 2011.

  
TODD J. STEVENS  
Agent for Petitioner  
Stevens & Associates  
9800 Mt. Pyramid Court, Suite 220  
Englewood, CO 80112  
303-347-1878

  
ROBERT D. CLARK, #8103  
MICHELLE B. WHISLER, #30037  
Senior Assistant County Attorney  
for Respondent DOUGLAS COUNTY  
BOARD OF EQUALIZATION  
100 Third Street  
Castle Rock, CO 80104  
303-660-7414

Docket Number 57072

DOCKET NO. 57072

ATTACHMENT A

<b>PARCEL #</b>		<b>ASSESSOR VALUES</b>	<b>BOE VALUES</b>	<b>STIPULATED VALUES</b>
R0077497	Land	135,907	135,907	135,907
	Improvements	247,893	247,893	189,179
	Total	383,800	383,800	325,086
R0078035	Land	135,907	135,907	135,907
	Improvements	525,149	525,149	466,435
	Total	661,056	661,056	602,342
R0080240	Land	135,907	135,907	135,907
	Improvements	620,293	620,293	561,579
	Total	756,200	756,200	697,486
R0305795	Land	135,907	135,907	135,907
	Improvements	247,893	247,893	189,179
	Total	383,800	383,800	325,086