

BOARD OF ASSESSMENT APPEALS, STATE OF COLORADO 1313 Sherman Street, Room 315 Denver, Colorado 80203	Docket Number: 55980
Petitioner: WILLIAM S. BERGNER HOLDING LLC, v. Respondent: ARAPAHOE COUNTY BOARD OF EQUALIZATION.	
ORDER ON STIPULATION	

THE PARTIES TO THIS ACTION entered into a Stipulation, which has been approved by the Board of Assessment Appeals. A copy of the Stipulation is attached and incorporated as a part of this decision.

FINDINGS OF FACT AND CONCLUSIONS:

1. Subject property is described as follows:

County Schedule No.: 2075-34-1-11-002

Category: Valuation Property Type: Vacant Land
2. Petitioner is protesting the 2010 actual value of the subject property.
3. The parties agreed that the 2010 actual value of the subject property should be reduced to:

Total Value: \$2,015,535

(Reference Attached Stipulation)
4. The Board concurs with the Stipulation.

ORDER:

Respondent is ordered to reduce the 2010 actual value of the subject property, as set forth above.

The Arapahoe County Assessor is directed to change his/her records accordingly.

DATED AND MAILED this 25th day of February 2011.

BOARD OF ASSESSMENT APPEALS

Karen E Hart

Karen E. Hart


I hereby certify that this is a true and correct copy of the decision of the Board of Assessment Appeals.

Debra A. Baumbach

Debra A. Baumbach

CM

Cara McKeller



BOARD OF ASSESSMENT APPEALS
STATE OF COLORADO
DOCKET NUMBER 55980

STATE OF COLORADO
2011 FEB 18 PM 12:21

STIPULATION (As To Tax Year 2010 Actual Value)

WILLIAM S. BERGNER HOLDING LLC

Petitioners,

vs.

ARAPAHOE COUNTY BOARD OF EQUALIZATION,

Respondent.

THE PARTIES TO THIS ACTION entered into a Stipulation, regarding the tax year 2010 valuation of the subject properties and jointly moves the Board of Assessment Appeals to enter its Order based on this stipulation. A conference call with the petitioner and respondent have resulted in the following agreement:

Subject property is classified as VACANT LAND and described as follows: 167 Inverness Drive West, County Schedule Number: 2075-34-1-11-002.

A brief narrative as to why the reduction was made: Analyzed market information.


The parties have agreed that the 2010 actual value of the subject property should be reduced as follows:


ORIGINAL VALUE		NEW VALUE (2010)	
Land	\$2,361,056	Land	\$2,015,535
Improvements	\$0	Improvements	\$0
Personal	\$0	Personal	\$0
Total	\$2,361,056	Total	\$2,015,535


The valuation, as established above, shall be binding only with respect to the tax year 2010.

Both parties agree that the hearing before the Board of Assessment Appeals be vacated or is unnecessary if one has not yet been scheduled.

DATED the 24th day of January 2011


Isaacson Rosenbaum P.C. #16992
Neil B. Oberfeld, Esq.
1001 17th Street, Suite 1800
Denver, CO 80202
(303) 292-5656


Kathryn L. Schroeder, #11042
Arapahoe Cnty. Bd. Equalization
5334 S. Prince St.
Littleton, CO 80166-0001
(303) 795-4639


Corbin Sakdol
Arapahoe County Assessor
5334 S. Prince St.
Littleton, CO 80166-0001
(303) 795-4600