

**BOARD OF ASSESSMENT APPEALS,
STATE OF COLORADO**

1313 Sherman Street, Room 315
Denver, Colorado 80203

Docket Number: 52014

Petitioner:

**RUSSELL O. AND MARY WARNER STEWART
JT TEN ,**

v.

Respondent:

**ARAPAHOE COUNTY BOARD OF
EQUALIZATION.**

ORDER ON STIPULATION

THE PARTIES TO THIS ACTION entered into a Stipulation, which has been approved by the Board of Assessment Appeals. A copy of the Stipulation is attached and incorporated as a part of this decision.

FINDINGS OF FACT AND CONCLUSIONS:

1. Subject property is described as follows:

County Schedule No.: 2077-01-2-10-005

Category: Valuation Property Type: Residential

2. Petitioner is protesting the 2009 actual value of the subject property.
3. The parties agreed that the 2009 actual value of the subject property should be reduced to:

Total Value: \$2,050,000

(Reference Attached Stipulation)

4. The Board concurs with the Stipulation.

ORDER:

Respondent is ordered to reduce the 2009 actual value of the subject property, as set forth above.

The Arapahoe County Assessor is directed to change his/her records accordingly.

DATED AND MAILED this 25th day of October 2010.

BOARD OF ASSESSMENT APPEALS

Karen E Hart

Karen E. Hart


I hereby certify that this is a true and correct copy of the decision of the Board of Assessment Appeals.

Debra A. Baumbach

Debra A. Baumbach

CM

Cara McKeller



STATE OF COLORADO
BOARD OF ASSESSMENT APPEALS
2010 OCT 21 PM 2:18

STIPULATION (As To Tax Year 2009 Actual Value)

RUSSELL O. AND MARY WARNER STEWART JT TEN

Petitioners,

vs.

ARAPAHOE COUNTY BOARD OF EQUALIZATION,

Respondent.

THE PARTIES TO THIS ACTION entered into a Stipulation, regarding the tax year 2009 valuation of the subject properties and jointly moves the Board of Assessment Appeals to enter its Order based on this stipulation. A conference call with the petitioner and respondent have resulted in the following agreement:

Subject property is classified as RESIDENTIAL and described as follows: 10 Sandy Lake Road, County Schedule Number: 2077-01-2-10-005.

A brief narrative as to why the reduction was made: Analyzed market information.


The parties have agreed that the 2009 actual value of the subject property should be reduced as follows:


ORIGINAL VALUE		NEW VALUE (2009)	
Land	\$520,000	Land	\$520,000
Improvements	\$1,847,600	Improvements	\$1,530,000
Personal	\$0	Personal	\$0
Total	\$2,367,600	Total	\$2,050,000


The valuation, as established above, shall be binding only with respect to the tax year 2009.

Both parties agree that the hearing before the Board of Assessment Appeals be vacated or is unnecessary if one has not yet been scheduled.

DATED the 29th day of September 2010


Russell O. & Mary Warner Stewart
Jt Ten
10 Sandy Lake Road
Englewood, CO 80113-4140
(303) 761-7787


Kathryn L. Schroeder, #11042
Arapahoe Cnty. Bd. Equalization
5334 S. Prince St.
Littleton, CO 80166-0001
(303) 795-4639


Corbin Sakdol
Arapahoe County Assessor
5334 S. Prince St.
Littleton, CO 80166-0001
(303) 795-4600