

BOARD OF ASSESSMENT APPEALS, STATE OF COLORADO 1313 Sherman Street, Room 315 Denver, Colorado 80203	Docket Number: 51774
Petitioner: CRAIG J. WALKER , v. Respondent: ARAPAHOE COUNTY BOARD OF EQUALIZATION.	
ORDER ON STIPULATION	

THE PARTIES TO THIS ACTION entered into a Stipulation, which has been approved by the Board of Assessment Appeals. A copy of the Stipulation is attached and incorporated as a part of this decision.

FINDINGS OF FACT AND CONCLUSIONS:

1. Subject property is described as follows:

County Schedule No.: 2071-00-0-00-057

Category: Valuation Property Type: Vacant Land

2. Petitioner is protesting the 2009 actual value of the subject property.
3. The parties agreed that the 2009 actual value of the subject property should be reduced to:

Total Value: \$1,156,400

(Reference Attached Stipulation)

4. The Board concurs with the Stipulation.

ORDER:

Respondent is ordered to reduce the 2009 actual value of the subject property, as set forth above.

The Arapahoe County Assessor is directed to change his/her records accordingly.

DATED AND MAILED this 22nd day of September 2010.

BOARD OF ASSESSMENT APPEALS

Karen E Hart

Karen E. Hart


I hereby certify that this is a true and correct copy of the decision of the Board of Assessment Appeals.

CM

Cara McKeller

Debra A. Baumbach

Debra A. Baumbach



BOARD OF ASSESSMENT APPEALS
STATE OF COLORADO
DOCKET NUMBER 51774

2009 SEP 17 11:05

STIPULATION (As To Tax Year 2009 Actual Value)

CRAIG J. WALKER

Petitioners,

vs.

ARAPAHOE COUNTY BOARD OF EQUALIZATION,

Respondent.

THE PARTIES TO THIS ACTION entered into a Stipulation, regarding the tax year 2009 valuation of the subject properties and jointly moves the Board of Assessment Appeals to enter its Order based on this stipulation. A conference call with the petitioner and respondent have resulted in the following agreement:

Subject property is classified as VACANT LAND and described as follows: Agricultural Land, County Schedule Number: 2071-00-0-00-057.

A brief narrative as to why the reduction was made: Analyzed market value.


The parties have agreed that the 2009 actual value of the subject property should be reduced as follows:


ORIGINAL VALUE		NEW VALUE (2009)	
Land	\$1,445,500	Land	\$1,156,400
Improvements	\$0	Improvements	\$0
Personal	\$0	Personal	\$0
Total	<u>\$1,445,500</u>	Total	<u>\$1,156,400</u>


The valuation, as established above, shall be binding only with respect to the tax year 2009.

Both parties agree that the hearing before the Board of Assessment Appeals be vacated or is unnecessary if one has not yet been scheduled.

DATED the 25th day of August 2010


Isaacson Rosenbaum P.C.
Neil B. Oberfeld, Esq.
1001 17th Street, Suite 1800
Denver, CO 80202
(303) 292-5656


Kathryn L. Schroeder, #11042
Arapahoe Cnty. Bd. Equalization
5334 S. Prince St.
Littleton, CO 80166-0001
(303) 795-4639


Corbin Sakdol
Arapahoe County Assessor
5334 S. Prince St.
Littleton, CO 80166-0001
(303) 795-4600