

BOARD OF ASSESSMENT APPEALS, STATE OF COLORADO 1313 Sherman Street, Room 315 Denver, Colorado 80203	Docket Number: 51101
Petitioner: MOUNTAIN TOWERS PROPERTIES, v. Respondent: ARAPAHOE COUNTY BOARD OF EQUALIZATION.	
ORDER ON STIPULATION	

THE PARTIES TO THIS ACTION entered into a Stipulation, which has been approved by the Board of Assessment Appeals. A copy of the Stipulation is attached and incorporated as a part of this decision.

FINDINGS OF FACT AND CONCLUSIONS:

1. Subject property is described as follows:

County Schedule No.: 1973-19-2-02-009

Category: Valuation Property Type: Commercial Real
2. Petitioner is protesting the 2008 actual value of the subject property.
3. The parties agreed that the 2008 actual value of the subject property should be reduced to:

Total Value: \$23,000,000
 (Reference Attached Stipulation)
4. The Board concurs with the Stipulation.

ORDER:

Respondent is ordered to reduce the 2008 actual value of the subject property, as set forth above.

The Arapahoe County Assessor is directed to change his/her records accordingly.

DATED AND MAILED this 13th day of January 2010.



BOARD OF ASSESSMENT APPEALS

Karen E Hart

Karen E. Hart

I hereby certify that this is a true and correct copy of the decision of the Board of Assessment Appeals.

Melissa Nord

Melissa Nord

Debra A Baumbach

Debra A. Baumbach

BOARD OF ASSESSMENT APPEALS
STATE OF COLORADO
DOCKET NUMBER 51101

STIPULATION (As To Tax Year 2008 Actual Value)

MOUNTAIN TOWERS PROPERTIES.

Petitioners,

vs.

ARAPAHOE COUNTY BOARD OF EQUALIZATION,

Respondent.

THE PARTIES TO THIS ACTION entered into a Stipulation, regarding the tax year 2008 valuation of the subject properties and jointly moves the Board of Assessment Appeals to enter its Order based on this stipulation. A conference call with the petitioner and respondent have resulted in the following agreement:

Subject property is classified as COMERCIAL and described as follows: 4100 E. Mississippi Ave., County Schedule Number 1973-19-2-02-009.

A brief narrative as to why the reduction was made: Analyzed market & income information.


The parties have agreed that the 2008 actual value of the subject property should be reduced as follows:


ORIGINAL VALUE		NEW VALUE (2008)	
Land	\$3,541,421	Land	\$3,541,421
Improvements	\$19,958,579	Improvements	\$19,458,579
Personal	\$0	Personal	\$0
Total	\$23,500,000	Total	\$23,000,000


The valuation, as established above, shall be binding only with respect to the tax year 2008.

Both parties agree that the hearing before the Board of Assessment Appeals be vacated or is unnecessary if one has not yet been scheduled.

DATED the 23rd day of November 2009.


Thomson Property Tax Services
~~Matthew W. Poling~~ Ian James
1125 17th Street, Ste. 1575
Denver, CO 80202


Kathryn L. Schroeder, #11042
Arapahoe Cnty. Bd. Equalization
5334 S. Prince St.
Littleton, CO 80166-0001
(303)795-4639


Corbin Sakdol
Arapahoe County Assessor
5334 S. Prince St.
Littleton, CO 80166-0001
(303)795-4600