

BOARD OF ASSESSMENT APPEALS, STATE OF COLORADO 1313 Sherman Street, Room 315 Denver, Colorado 80203	Docket Number: 48768
Petitioner: ALEX CRANBERG AND SUSAN MORRICE, v. Respondent: ARAPAHOE COUNTY BOARD OF EQUALIZATION.	
ORDER ON STIPULATION	

THE PARTIES TO THIS ACTION entered into a Stipulation, which has been approved by the Board of Assessment Appeals. A copy of the Stipulation is attached and incorporated as a part of this decision.

FINDINGS OF FACT AND CONCLUSIONS:

1. Subject property is described as follows:

County Schedule No.: 2077-13-2-01-004

Category: Valuation Property Type: Residential

2. Petitioner is protesting the 2007 actual value of the subject property.
3. The parties agreed that the 2007 actual value of the subject property should be reduced to:

Total Value: \$1,100,000

(Reference Attached Stipulation)

4. The Board concurs with the Stipulation.

ORDER:

Respondent is ordered to reduce the 2007 actual value of the subject property, as set forth above.

The Arapahoe County Assessor is directed to change his/her records accordingly.

DATED AND MAILED this 17th day of November 2009.



BOARD OF ASSESSMENT APPEALS

Karen E Hart

Karen E. Hart

I hereby certify that this is a true and correct copy of the decision of the Board of Assessment Appeals.

Melissa Nord

Melissa Nord

Debra A. Baumbach

Debra A. Baumbach

BOARD OF ASSESSMENT APPEALS
STATE OF COLORADO
DOCKET NUMBER 48768

STIPULATION (As To Tax Year 2007 Actual Value)

ALEX CRANBERG AND SUSAN MORRICE

Petitioners,

vs.

ARAPAHOE COUNTY BOARD OF EQUALIZATION,

Respondent.

2009 NOV 15 AM 8:23

THE PARTIES TO THIS ACTION entered into a Stipulation, regarding the tax year 2007 valuation of the subject properties and jointly moves the Board of Assessment Appeals to enter its Order based on this stipulation. A conference call with the petitioner and respondent have resulted in the following agreement:

Subject property is classified as RESIDENTIAL and described as follows: 5260 S. University Blvd., County Schedule Number 2077-13-2-01-004.

A brief narrative as to why the reduction was made: Analyzed market information.


The parties have agreed that the 2007 actual value of the subject property should be reduced as follows:


ORIGINAL VALUE		NEW VALUE (2007)	
Land	\$939,250	Land	\$939,250
Improvements	\$459,050	Improvements	\$160,750
Personal	\$0	Personal	\$0
Total	\$1,398,300	Total	\$1,100,000


The valuation, as established above, shall be binding only with respect to the tax year 2007.

Both parties agree that the hearing before the Board of Assessment Appeals be vacated or is unnecessary if one has not yet been scheduled.

DATED the 8th day of October 2008.


Ford & Company Real Estate, LLC
Mills H. Ford
3199 South Pearl Street
Englewood, CO 80113


Kathryn L. Schroeder, #11042
Arapahoe Cnty. Bd. Equalization
5334 S. Prince St.
Littleton, CO 80166-0001
(303)795-4639


Corbin Sakdol
Arapahoe County Assessor
5334 S. Prince St.
Littleton, CO 80166-0001
(303)795-4600