

**BOARD OF ASSESSMENT APPEALS,
STATE OF COLORADO**

1313 Sherman Street, Room 315
Denver, Colorado 80203

Petitioner:

FR4PL UNITS LLC,

v.

Respondent:

**MESA COUNTY BOARD OF
EQUALIZATION.**

Attorney or Party Without Attorney for the Petitioner:

Name: Stanley L. Seligman
Address: 3032 I-70 Business Loop
Grand Junction, CO 81504
Phone Number: (970) 523-8845
E-mail:
Attorney Registration No.:

Docket Numbers: 38367, 38368,
38369, 38370

ORDER (On Stipulation)

THE PARTIES TO THIS ACTION entered into a Stipulation, which has been approved by the Board of Assessment Appeals. A copy of the Stipulation is attached and incorporated as a part of this decision.

FINDINGS OF FACT AND CONCLUSIONS:

1. Subject property is described as follows:

Mesa County Schedule Numbers 2697-202-10-011, 2697-202-10-012,
2697-202-10-013, and 2697-202-10-014

2. Petitioner is protesting the 2001 actual value of the subject property.

The parties agreed to consolidate the four County Schedule Numbers referenced in paragraph 1 above into County Schedule Number 2697-202-10-025 with an actual value of \$124,000.00.

The Board concurs with the Stipulation.

pendent is ordered to value the subject property, as set forth above.

Mesa County Assessor is directed to change his records accordingly.

DATED/MAILED this 20th day of October, 2001.

on was put on the record

tober 19, 2001

rtify that this is a true
copy of the decision of
of Assessment Appeals

[Signature]
unnell

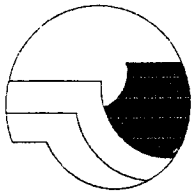
38367, 38368, 38369, and 38370

BOARD OF ASSESSMENT APPEALS

Karen E Hart
Karen E. Hart

Mark R. Linné
Mark R. Linné





MESA COUNTY ASSESSOR

Mesa County Courthouse Annex ● P.O. Box 20,000-5003 ● Grand Junction, Colorado 81502-5003 ● Ph: (970)-244-1610

STIPULATION TO VALUE FOR RESIDENTIAL PROPERTY

RE: 2001 Appeal of real property, parcel numbers:

- 2697-202-10-011
- 2697-202-10-012
- 2697-202-10-013
- 2697-202-10-014
- 2697-202-10-025 (projected, after combination)


2001-09-28 10:11:01 AM


DEAR TAXPAYER/AGENT:

The Mesa County Assessor's Office has reviewed the information provided with your petition to the Board of Assessment Appeals, along with the appropriate market information. This stipulation is subject to parcel combination. It has been determined that parcels to be combined are all owned by the same person, and that the parcels are adjoining, as required by §39-5-104, C.R.S.. The parties agree that the value for the properties referenced above should be adjusted in order to be a fair and equitable estimate of value, as of June 30, 2000, as required by §39-1-104 (10.2), C.R.S.. Therefore, the values set by the Mesa County Board of Equalization for the above tax parcels have been adjusted to the values shown below:

<u>PROPERTY CLASSIFICATION</u>	<u>PRIOR TO REVIEW</u>	<u>AFTER REVIEW</u>
2697-202-10-011 (Condo)	\$49,530	\$0.00
2697-202-10-012 (Condo)	\$49,530	\$0.00
2697-202-10-013 (Condo)	\$49,530	\$0.00
2697-202-10-014 (Condo)	\$49,530	\$0.00
2697-202-10-025 (Condo)	\$0.00	\$124,000

Taxpayer, and the Assessor hereby agree that the value set for the above parcel is fair and equitable for the 2001 appraisal cycle and hereby waive any rights to appeal or otherwise contest the value further or seek any abatement thereon.

TAXPAYER/AGENT  DATE 7-28-01

ASSESSOR/APPRaiser  DATE 10-12-01